

2022 AD2 Short

Summary:

Number of Stops: 14
Total Distance: 98.6 mi
Routing Mode: Along-Road
Transportation Method: Motorcycle
Total Moving Time: 2 h, 54 min
Total Time: 2 h, 54 min
Course: 127° true
Number of Directions: 50







2022 AD2 Short

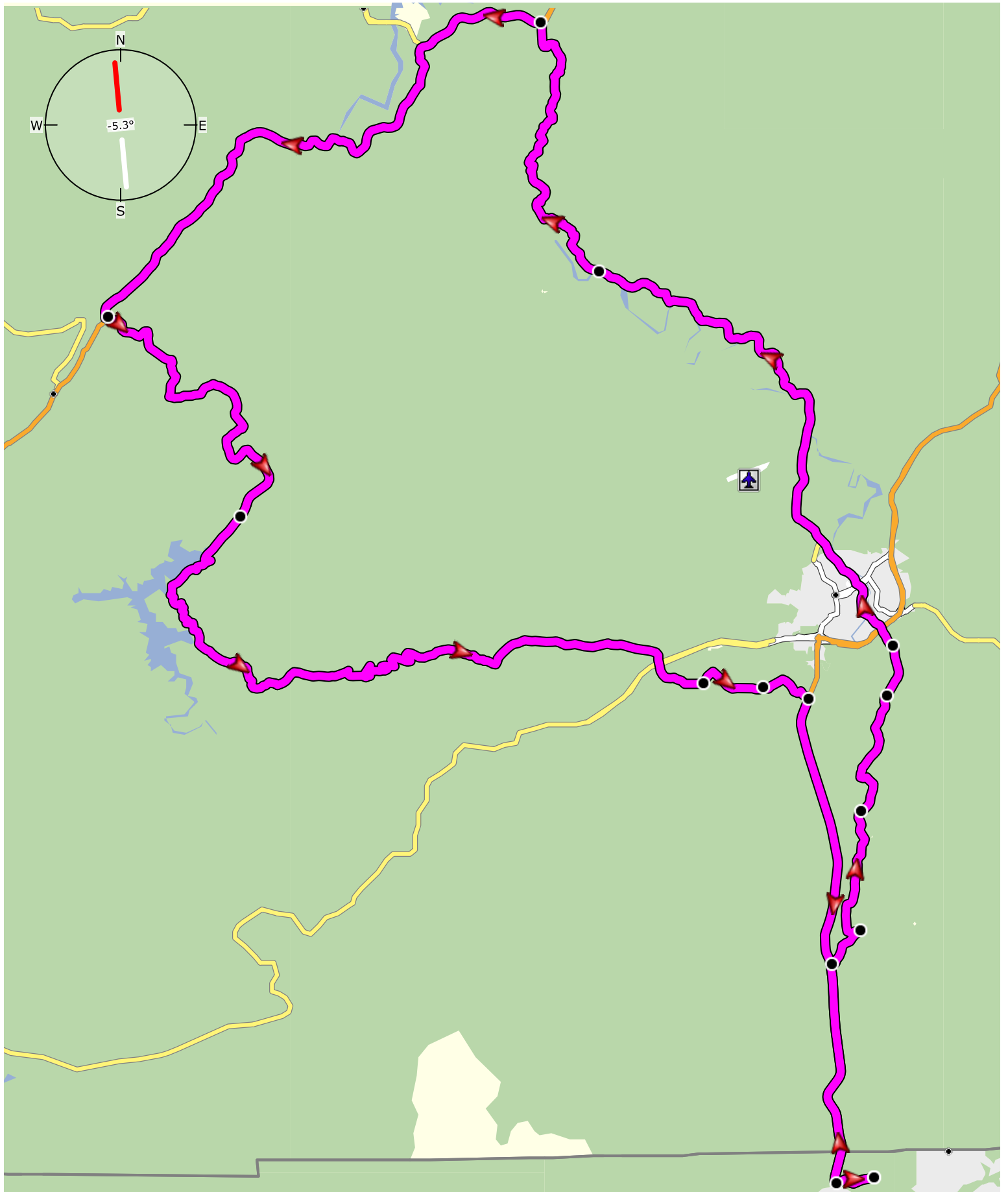
	Directions	Distanc	Heading	Time	Total	Total Time
●	Start at Ga-246 and Road				0 ft	0 seconds
↑	Get on Ga-246 and ride west	0 ft	188° true	0 seconds	0 ft	0 seconds
↷	Turn right onto US-23	1.0 mi	253° true	2 minutes	1.0 mi	2 minutes
↷	Turn right onto Tessentee Rd	5.3 mi	357° true	6 minutes	6.2 mi	8 minutes
●	Arrive at 109 Tessentee Rd	207 ft	68° true	1 minutes	6.3 mi	8 minutes
↑	Get on Tessentee Rd and ride east	0 ft	248° true	8 minutes	6.3 mi	8 minutes
↶	Turn left onto Hickory Knoll Rd	1.1 mi	60° true	3 minutes	7.4 mi	11 minutes
●	Arrive at Hickory Knoll Rd and Unpaved Road	132 ft	180° true	1 minutes	7.4 mi	12 minutes
↑	Get on Hickory Knoll Rd and ride west	1 ft	0° true	4 minutes	7.4 mi	12 minutes
●	Arrive at 4503 Clarks Chapel Rd	3.4 mi	22° true	7 minutes	10.8 mi	18 minutes
↑	Get on Clarks Chapel Rd and ride northeast	0 ft	202° true	7 minutes	10.8 mi	18 minutes
●	Arrive at 1241 Clarks Chapel Rd	3.3 mi	22° true	7 minutes	14.1 mi	24 minutes
↑	Get on Clarks Chapel Rd and ride northeast	0 ft	202° true	7 minutes	14.1 mi	24 minutes
↶	Turn left onto Wells Grove Rd	1.2 mi	358° true	3 minutes	15.3 mi	27 minutes
●	Arrive at US-23	138 ft	3° true	1 minutes	15.3 mi	28 minutes
↑	Get on Wells Grove Rd and ride west	1 ft	183° true	4 minutes	15.3 mi	28 minutes
↷	Turn right onto Depot St	1.1 mi	296° true	2 minutes	16.5 mi	30 minutes
↑	Continue towards Nc-28 N	0.6 mi	325° true	2 minutes	17.1 mi	31 minutes
↑	Continue towards Nc-28	431 ft	295° true	1 minutes	17.2 mi	31 minutes
●	Arrive at 12286 Bryson City Rd	12.0 mi	22° true	18 minutes	29.2 mi	49 minutes
↑	Get on Bryson City Rd and ride northwest	1 ft	202° true	21 minutes	29.2 mi	49 minutes
↑	Continue on Fontana towards Southwestern Comm Coll Swan	8.6 mi	349° true	20 minutes	37.8 mi	1 hour(s), 8 minutes

2022 AD2 Short

	Directions	Distanc	Heading	Time	Total	Total Time
	Turn left onto Nc-28 N	73 ft	345° true	1 minutes	37.8 mi	1 hour(s), 9 minutes
•	Arrive at 2548 Bryson City Rd	113 ft	337° true	2 minutes	37.8 mi	1 hour(s), 10 minutes
	Get on Nc-28 N and ride west	1 ft	157° true	22 minutes	37.8 mi	1 hour(s), 10 minutes
	Continue towards Robbinsville/ Andrews/Fontana	468 ft	260° true	1 minutes	37.9 mi	1 hour(s), 10 minutes
	Keep left onto Nantahala Gorge towards US-19 S/US-74 W/	2.9 mi	234° true	4 minutes	40.8 mi	1 hour(s), 13 minutes
	Turn left onto Wayah Rd	12.1 mi	180° true	19 minutes	53.0 mi	1 hour(s), 31 minutes
	Turn left onto Nantahala Launch	177 ft	108° true	1 minutes	53.0 mi	1 hour(s), 32 minutes
•	Arrive at 20926 Highway 19 W	329 ft	180° true	1 minutes	53.1 mi	1 hour(s), 33 minutes
	Get on Nantahala Launch and ride west	1 ft	0° true	23 minutes	53.1 mi	1 hour(s), 33 minutes
	Turn left onto Wayah Rd	328 ft	216° true	1 minutes	53.1 mi	1 hour(s), 33 minutes
•	Arrive at Nantahala National Forest1	9.2 mi	121° true	16 minutes	62.3 mi	1 hour(s), 49 minutes
	Get on Wayah Rd and ride southwest	0 ft	301° true	16 minutes	62.3 mi	1 hour(s), 49 minutes
	Turn right onto Wayah Rd	1.9 mi	230° true	4 minutes	64.2 mi	1 hour(s), 53 minutes
	Turn right onto Old Murphy Rd	17.1 mi	103° true	33 minutes	81.3 mi	2 hour(s), 25 minutes
	Keep left onto Old Murphy Rd	0.1 mi	180° true	1 minutes	81.5 mi	2 hour(s), 26 minutes
•	Arrive at 3232 Patton Rd	1.4 mi	219° true	5 minutes	82.8 mi	2 hour(s), 30 minutes
	Get on Patton Rd and ride northeast	0 ft	39° true	42 minutes	82.8 mi	2 hour(s), 30 minutes
•	Arrive at 1482 Patton Rd	1.7 mi	270° true	5 minutes	84.6 mi	2 hour(s), 34 minutes
	Get on Patton Rd and ride east	0 ft	90° true	5 minutes	84.6 mi	2 hour(s), 34 minutes
	Turn right onto Jones Ridge Rd	0.5 mi	57° true	2 minutes	85.1 mi	2 hour(s), 36 minutes
	Turn right onto Georgia Rd	0.8 mi	124° true	3 minutes	85.9 mi	2 hour(s), 38 minutes
•	Arrive at Georgia Rd and Jones Ridge Rd	155 ft	108° true	1 minutes	86.0 mi	2 hour(s), 39 minutes

2022 AD2 Short

	Directions	Distanc	Heading	Time	Total	Total Time
	Get on Georgia Rd and ride south	1 ft	288° true	5 minutes	86.0 mi	2 hour(s), 39 minutes
	Turn left towards Sky Valley/ Highlands N.C	11.6 mi	184° true	13 minutes	97.6 mi	2 hour(s), 51 minutes
	Arrive at 30 Greenwood Dr	239 ft	164° true	2 minutes	97.6 mi	2 hour(s), 53 minutes
	Get on Ga-246 and ride east	7 ft	344° tr...	14 minutes	97.6 mi	2 hour(s), 53 minutes
	Turn right onto Road	1.0 mi	74° true	2 minutes	98.6 mi	2 hour(s), 54 minutes
	Arrive at 2683 Kellys Creek Rd	41 ft	255° true	1 minutes	98.6 mi	2 hour(s), 54 minutes



City Navigator North America NT 2022.1

Use of the Map Data is subject to certain restrictions and/or requirements imposed by third party suppliers and/or governmental or regulatory authorities as further set forth at <https://>

0 2 4 6 8 mi

N34° 58.867' W83° 19.020'

2022 AD2 Short

